



**KING COUNTY**

1200 King County Courthouse  
516 Third Avenue  
Seattle, WA 98104

**Signature Report**

**July 18, 2000**

**Ordinance 13898**

**Proposed No.** 2000-0364.2

**Sponsors** Irons

1 AN ORDINANCE relating to the addition of  
2 approximately 10.61 acres to Soos Creek Water and  
3 Sewer District for the purpose of providing sewer service  
4 for future development.

5

6

7

**STATEMENT OF FACTS:**

8

1. A notice of intention proposing the addition of approximately 10.61  
9 acres to Soos Creek Water and Sewer District for the purpose of  
10 providing sewer service for future development was filed with the county  
11 council effective May 26, 2000.

12

2. Soos Creek Water and Sewer District has found the petition for  
13 annexation to be sufficient and has concurred with the proposed  
14 annexation in Resolution No. 1984-S, passed on March 1, 2000.

15

3. Soos Creek Water and Sewer District filed a Determination of  
16 Nonsignificance on the proposed annexation dated March 1, 2000.

17

4. The Utilities Technical Review Committee recommended county

## Ordinance 13898

18 council approval of the proposed annexation on June 21, 2000.

19 5. The county council held a public hearing on the seventeenth day of

20 July, 2000 and has considered the criteria in RCW 57.02.040.

21 BE IT ORDAINED BY THE COUNCIL OF KING COUNTY:

22 SECTION 1. The addition of approximately 10.61 acres to Soos Creek Water and

23 Sewer District for the provision of sewer service for future development described in

24 Attachment A of this ordinance is approved. This proposed annexation is consistent with

25 RCW 57.02.040.

26 SECTION 2. Soos Creek Water and Sewer District is the appropriate entity to

27 serve the area proposed to be annexed.

Ordinance 13898

28

29

SECTION 3. Completion of this annexation does not constitute county approval

30

or disapproval of any other permits, certifications or actions necessary to provide service

31

to this annexation area.

32


Ordinance 13898 was introduced on 6/26/00 and passed by the Metropolitan King County Council on 7/17/00, by the following vote:

Yes: 9 - Mr. von Reichbauer, Ms. Fimia, Mr. Phillips, Mr. Pelz, Mr. McKenna, Ms. Sullivan, Mr. Nickels, Mr. Pullen and Mr. Vance

No: 0

Excused: 4 - Ms. Miller, Mr. Gossett, Ms. Hague and Mr. Irons

KING COUNTY COUNCIL  
KING COUNTY, WASHINGTON




Pete von Reichbauer, Chair

ATTEST:

*for Elva Francis*  
Anne Noris, Clerk of the Council

APPROVED this 25 day of July, 2000.



Ron Sims, County Executive

**Attachments**

A. Legal Description, B. Map - Soos Creek Water & Sewer District Proposed Annexation P-352S

Exhibit "A"

SOOS CREEK WATER & SEWER DISTRICT  
RESOLUTION NO. 1984-S

ANNEXATION PETITION 352-S  
LEGAL DESCRIPTION

A description of the area to be annexed is as follows:

That portion of the Northwest quarter of Section 21, Township 22 North, Range 6 East, W.M., in King County, Washington described as follows;

Beginning at the intersection of the centerline of Witte Road S.E. with the South line of Section 16, Township 22 North, Range 6 East, W.M. in King County, Washington, also being the North line of said Section 21, said point being on the existing corporate boundary of Soos Creek Water & Sewer District;

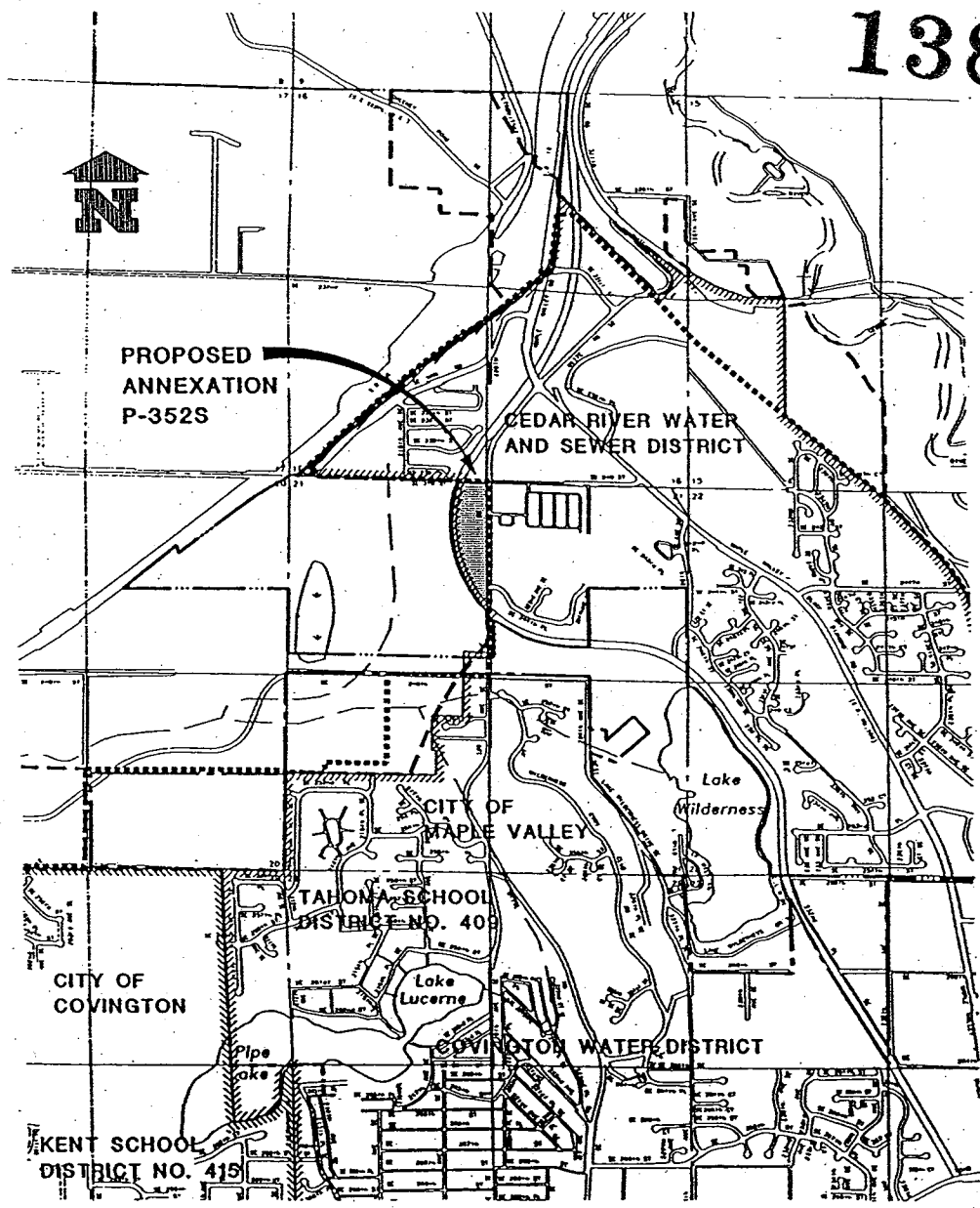
Thence Westerly along said North line to the Westerly margin of the abandoned 100 foot-wide Burlington Northern Railroad Right-of-way, said point being on the existing corporate boundary of Soos Creek Water & Sewer District;

Thence Southerly and Southeasterly along said margin to the centerline of Witte Road S.E., said point being on the existing corporate boundary of Soos Creek Water & Sewer District;



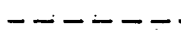

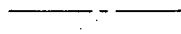


Thence Northerly along said centerline to the North Line of Section 21, Township 22 North, Range 6 East, W.M., in King County, Washington and the Point of Beginning.

# SOOS CREEK WATER & SEWER DISTRICT PROPOSED ANNEXATION P-352S

# 13898



### LEGEND

-  PROPOSED ANNEXATION P-352S (SEWER SERVICE AREA)
  -  SOOS CREEK WATER & SEWER DISTRICT BOUNDARY (SEWER SERVICE AREA)
  -  URBAN GROWTH BOUNDARY
  -  CEDAR RIVER WATER & SEWER DISTRICT
  -  COVINGTON WATER DISTRICT BOUNDARY
  -  CITY CORPORATE BOUNDARIES
  -  SCHOOL DISTRICT BOUNDARIES
- ALL MAP WITHIN FIRE DISTRICT NO. 43